

# CITY OF ELOY

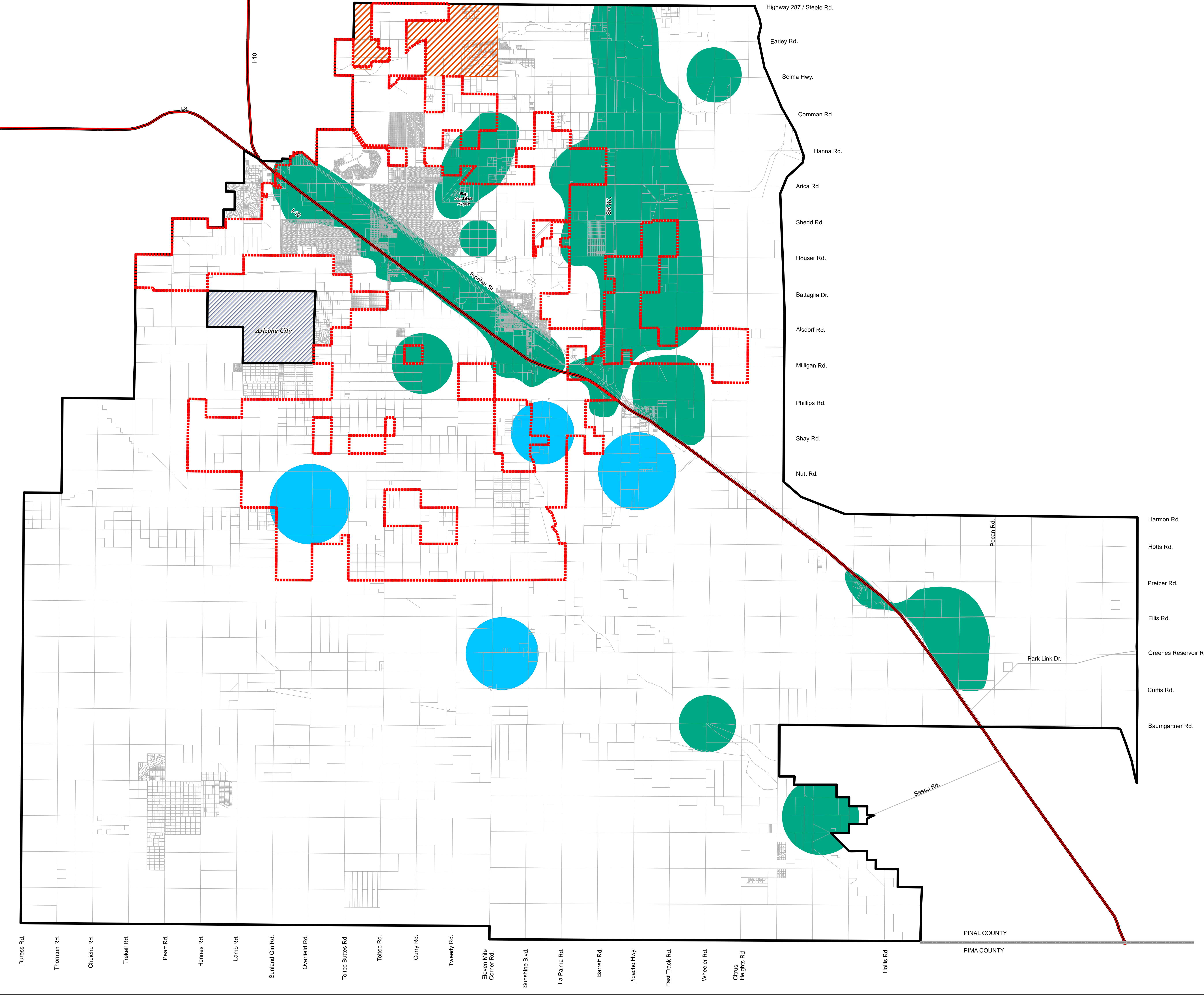
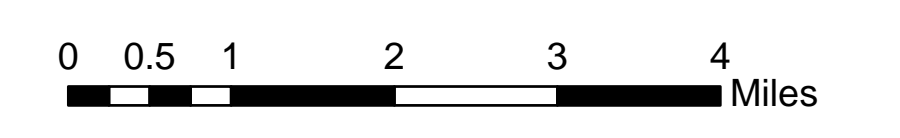



## 2010 General Plan EMPLOYMENT AREAS

### Legend

#### Employment Areas by Year

- 2030
- 2050
- Interstate Highway
- City Limit
- Planning Area Boundary
- Overlapped Planning Area w/ Casa Grande
- Arizona City



### Exhibit #16

Data and shapefiles were obtained from a number of government agencies including ALRIS, Pinal County and the City of Eloy.

This GIS Map is a limited representation intended for planning purposes only

*W.C. Scouten Inc.*  
*Municipal Engineers and Planners*  
1626 N. Litchfield Rd. Ste. 310  
Goodyear, AZ 85395

December 2010